

Directions to Walter T. Bergen School

973-838-4835

From Rt. 80 take Rt. 23 North

Stay on Rt. 23 North for about 7 1/2 to 8 miles. Take the exit for Bloomingdale/Pompton Lakes. (The sign will say Rt. 287 North to Mahwah.) Take the first exit off of Rt. 287 - Bloomingdale/Pompton Lakes. Follow to stop light and make left onto Hamburg Turnpike. Go through next light and continue on Hamburg Turnpike over bridge and through next light. At the fork in the road there will be Eckerd Drugs on your right. Go straight and make a quick right up the hill. (This is Glenwild Ave.) At the top of the hill bear left and continue on Glenwild Ave. for approximately one mile. The Walter T. Bergen School will be on the left.

From Rt. 23 South

Take the Bloomingdale exit off Rt. 23 passing under the highway. This is the Hamburg Turnpike. Continue on for approximately 2 to 2 1/2 miles. You will pass Quick Chek on your left and then Bloomingdale municipal building/library and then Firemen's Hall on your right. Opposite Firemen's Hall is Fichter Street. Off on an angle just after Fichter Street is Delazier Place. Go up the hill and turn left at the top of the hill onto Glenwild Ave. Continue on Glenwild Ave. Less than one mile on left side of street you will see the Walter T. Bergen School.

From Rt. 287 North

Take exit 53 for Bloomingdale/Pompton Lakes. Make left at light and continue on Hamburg Turnpike as per above directions (from Rt. 23 North).

From Rt. 287 South

Take exit 53 for Bloomingdale/Pompton Lakes. Make left at light and continue on Hamburg Turnpike over bridge as per directions (from Rt. 23 North).



Trip to:  
**30 Pearl Pl**  
Butler, NJ 07405-1441  
3.38 miles / 5 minutes

Notes

RICHARD BUTLER SCHOOL



**52 Newark Pompton Tpke, Riverdale, NJ 07457-1419**

Download  
Free App



1. Start out going south on Newark Pompton Turnpike toward Oak St. [Map](#)

0.5 Mi

0.5 Mi Total



**NORTH**

2. Turn right onto RT-23 N. [Map](#)

2.4 Mi



If you are on Windbeam Rd and reach Wayside Pl you've gone about 0.1 miles too far

2.9 Mi Total



3. Turn right onto Bartholdi Ave. [Map](#)

0.4 Mi

Bartholdi Ave is 0.2 miles past Morse Ave

3.3 Mi Total

If you reach Boonton Ave you've gone about 0.1 miles too far



4. Turn right onto Mabey Ln. [Map](#)

0.1 Mi

Mabey Ln is 0.1 miles past Washington St

3.4 Mi Total

If you reach Hasbrouck Ave you've gone about 0.1 miles too far



5. Take the 1st left onto Pearl Pl. [Map](#)

0.03 Mi

Richard Middle School is on the corner

3.4 Mi Total



6. **30 PEARL PL** is on the right. [Map](#)

If you reach Hasbrouck Ave you've gone a little too far



**30 Pearl Pl, Butler, NJ 07405-1441**

Total Travel Estimate: **3.38 miles - about 5 minutes**

FREE NAVIGATION APP

Enter your mobile number

SELECT:  IPHONE  ANDROID



©2013 MapQuest, Inc. Use of directions and maps is subject to the MapQuest Terms of Use. We make no guarantee of the accuracy of their content, road conditions or route usability. You assume all risk of use. [View Terms of Use](#)

TO: GMCJSCA MEMBERS

FROM: TOM McMILLIN, A.C.  
MACKINNON MIDDLE SCHOOL  
WHARTON  
361-2506 X. 247

#### DIRECTIONS TO WHARTON

(From East or Morristown Area)

\*Soccer, Cross Country or Basketball

Rt. 287 North to Rt. 80 West. Follow Rt. 80 West to exit 34 (Wharton). This will bring you to Costco. Make a right at the 1<sup>st</sup> light (East Dewey Avenue). Follow to light and make a left on Main Street. \*Follow to East Central Avenue and make left (corner deli). Follow down the hill to Lafayette Street and make a left. Follow to first road (approx. 50 yds.) and make a right. This is the rear parking lot. The field/gym is behind the school.

(From the West)

Rt. 80 east to exit 34 (Wharton). Follow ramp staying to the left. At the stop sign make a left. Follow through first light, this is Main Street. \*(same as above)

\*Baseball/Softball off campus

Robert Street Park

Same as above to Main Street. Once on Main Street, continue approximately 1.5 miles. Make a right on Robert Street (just after Canon/Monument Park in center of road). Follow up hill, fields are at the top.

# GMCTSCA SCHOOL DIRECTIONS

TOWN: MOUNT ARLINGTON

SCHOOL NAME: MOUNT ARLINGTON PUBLIC SCHOOL  
235 HOWARD BOULEVARD  
MOUNT ARLINGTON, NEW JERSEY 07856

DECKER SCHOOL  
446 HOWARD BOULEVARD  
MT. ARLINGTON, NJ 07856

PHONE: MAPS 973-398-4400  
DECKER 973-398-6400  
FAX: 973-398-5726

## DIRECTIONS TO THE SCHOOL:

ROUTE 80 WEST TO EXIT 30 (MT. ARLINGTON - HOWARD BOULEVARD)

BEAR TO THE RIGHT ONTO HOWARD BOULEVARD  
CONTINUE STRAIGHT PAST THE QUICK CHEK PLAZA  
TAKE THE SECOND LEFT (KADEL DRIVE)

---

EDITH M. DECKER SCHOOL: SAME AS ABOVE ONLY  
CONTINUE STRAIGHT ON HOWARD BOULEVARD FOR 1.5  
MILES. DECKER SCHOOL WILL BE ON YOUR RIGHT (398-6400).

Directions to Washington Park School 10 Crews St. Totowa, NJ 07512  
973-956-0010 ext 2501

Rt. 80 east - exit 54 - turn left onto Minnisink Road, take Minnisink to the end (light) make a right onto Totowa Road, follow Totowa Road approx. ¼ mile school will be on your right.

**\*\*\* buses and visitors should make a right at the second block off of Totowa Road (Cherba Place), follow Cherba Place to the end and make a left, gym is located at the back of the school and will be on your left.**

Rt. 80 west - exit 55B - (Union Blvd.) follow Union Blvd. to the second traffic light (Crews St.) make a left onto Crews St. school is on the left.

**\*\*\* buses and visitors should make a left at the first traffic light (Bogert St.) and then the next right, gym is located at the back of the school and will be on your right.**

Rt. 46 - Take Union Blvd. exit follow directions for Union Blvd.



Notes

Trip to:

**Chatham Day School**

**700 Shunpike Rd.**

Chatham, NJ 07928

(973) 410-0400

22.22 miles / 26 minutes

	52 Newark Pompton Tpke, Riverdale, NJ 07457-1419	Download Free App
●	1. Start out going north on Newark Pompton Turnpike / County Hwy-511 Alt toward Post Ln. <a href="#">Map</a>	<b>0.3 Mi</b> 0.3 Mi Total
↶	2. Turn left onto Hamburg Turnpike / County Hwy-694. <a href="#">Map</a>	<b>0.2 Mi</b> 0.6 Mi Total
↗	3. Merge onto I-287 S via the ramp on the left. <a href="#">Map</a>	<b>15.4 Mi</b> 16.0 Mi Total
EXIT 37	4. Merge onto NJ-24 E via EXIT 37 toward I-78 E / Springfield. <a href="#">Map</a>	<b>1.9 Mi</b> 17.9 Mi Total
EXIT 2A	5. Merge onto Columbia Turnpike / County Hwy-510 via EXIT 2A toward County Hwy-510 W / Morristown. <a href="#">Map</a>	<b>0.3 Mi</b> 18.3 Mi Total
↶	6. Turn left onto Park Ave / County Hwy-623. Continue to follow Park Ave. <a href="#">Map</a> <i>If you are on County Hwy-510 and reach Wyndmoor Dr you've gone about 0.1 miles too far</i>	<b>2.5 Mi</b> 20.7 Mi Total
↑	7. Park Ave becomes NJ-124 / Main St. <a href="#">Map</a>	<b>0.07 Mi</b> 20.8 Mi Total
↘	8. Turn right onto Green Village Rd / County Hwy-647. <a href="#">Map</a> <i>Martz-Altschuler Assoc Inc is on the corner If you reach Central Ave you've gone a little too far</i>	<b>1.3 Mi</b> 22.1 Mi Total
↘	9. Turn right onto Shunpike Rd / County Hwy-646. <a href="#">Map</a> <i>Shunpike Rd is just past Sterling Dr Green is on the right If you are on Southern Blvd and reach Hickory Pl you've gone about 0.2 miles too far</i>	<b>0.1 Mi</b> 22.2 Mi Total
■	10. 700 SHUNPIKE RD.. <a href="#">Map</a> <i>If you reach Green Village Rd you've gone a little too far</i>	
B	<b>Chatham Day School</b> 700 Shunpike Rd., Chatham, NJ 07928 (973) 410-0400	

Total Travel Estimate: **22.22 miles - about 26 minutes**

©2015 MapQuest, Inc. Use of directions and maps is subject to the MapQuest Terms of Use. We make no guarantee of the accuracy of their content, road conditions or route usability. You assume all risk of use. [View Terms of Use](#)

**DIRECTIONS TO ROCKAWAY VALLEY SCHOOL**

11 Valley Road

Boonton Township, New Jersey 07005

Phone 973-334-4162

Fax 973-316-6956

**From 287 North**

Take Route 287 North to Exit 44, Main Street, Boonton.

At the exit ramp make a right. Make a right at the next stop sign.

Go straight through the next light and continue straight up the hill. You are now on Main Street.

At the Y bear left (onto West Main Street).

At the next Y, bear right (shopping center on right).

Make a right at the stop sign onto Powerville Road.

Travel down Powerville Road for 1 ¼ miles, bear left at the Y. You are now on Valley Road.

Rockaway Valley School is on the left around the bend. It is marked by a green sign.

Go up the driveway and park in the lot. The main entrance to the school is the third set of doors.

Welcome to Boonton Township!

**From 287 South**

Take Route 287 South to Myrtle Avenue—Boonton Exit.

Make a left at the stop sign onto Myrtle Avenue.

At the 3<sup>rd</sup> light (Main Street) make a right.

Go up the Main Street hill.

At the Y bear left (onto West Main Street).

At the next Y bear right (shopping center on right).

Make a right at the stop sign onto Powerville Road.

Travel down Powerville Road for 1 ¼ miles, bear left at the Y. You are now on Valley Road.

Rockaway Valley School is on the left around the bend. It is marked by a green sign.

Go up the driveway and park in the lot. The main entrance to the school is the third set of doors.

Welcome to Boonton Township!

**Directions to Breed Field (RFL) – Soccer and Baseball**

Stay on Powerville Road (bear right at Y instead of left).

About ½ mile down Powerville look for RFL sign on the left. The field is located on the left after the building. Designated parking lot for soccer is to the right of the gate entrance.

71

HARDING TOWNSHIP SCHOOL  
LEE'S HILL ROAD, P.O. BOX 248  
NEW VERNON, NJ 07976  
(973) 267-6398  
FAX: (973) 267-7133

MEL KLEIN  
SUPERINTENDENT

RALPH GOODWIN  
BUSINESS ADMINISTRATOR

PETER T. EISELE  
ASSISTANT PRINCIPAL

DR. JUDITH S. KUPERSTEIN  
DIRECTOR OF SPECIAL SERVICES

## DIRECTIONS TO HARDING TOWNSHIP SCHOOL

### FROM THE NORTH:

1. Route 80 - in Parsippany, take Route 287 South (toward Morristown)
2. Route 287 South until exit 33 - Harter Road
3. Bear right onto Harter to the traffic light (James Street)
4. At the traffic light, turn right onto James Street
5. Proceed to stop sign at the end of James Street. Take a right onto Blue Mill Road
6. Follow Blue Mill Road and proceed through the traffic light. Blue Mill Road become Lee's Hill Road.
7. Proceed about 1/3 mile on Lee's Hill Road. School is on the right. Take first driveway to "Visitor's Parking" lot at the Middle School. Elementary School (and Administrative Offices) is on the other side of the circular "Faculty" parking lot.

### FROM THE SOUTH:

1. Route 78 - in Bedminster, Take Route 287 North
2. Route 287 North until exit 33 - Harter Road
3. Turn left onto Service Road (Tiger Lily Lane) to stop sign.
4. Turn right onto Harter Road and proceed to traffic light.
5. Proceed with numbers 4 - 7 above.



# GMCJSCA SCHOOL DIRECTIONS

TOWN ROCKAWAY BOROUGH

SCHOOL NAME THOMAS JEFFERSON

STREET ADDRESS 95 E. MAIN STREET

SCHOOL PHONE 625-8603

## DIRECTIONS TO THE SCHOOL:

Route 46 East to Franklin Road (Boston Market). Turn left to Franklin Rd. & proceed to East Main St. - Turn right on Main Street - School is 1 1/2 blocks up on right.

Route 46 West - to light on East Main Street (Laundromat) bear right at light & proceed approximately 1/2 mile - school is on the left.

## DIRECTIONS TO OFF CAMPUS ATHLETIC FIELDS/FACILITIES USED:

# Lincoln Park Middle School 973-696-5520

Lincoln Park Public Schools

90 Ryerson Road, Lincoln Park, N.J. 07035

973-696-5520

MARILYN L CASTELLANO  
Principal  
RICHARD BOCCADORO  
Vice-Principal  
ROSEANN VALERIAN  
Guidance Counselor

## DIRECTIONS TO LINCOLN PARK MIDDLE SCHOOL

### FROM ROUTE 80 WEST:

Take Route 80 West to the Route 23 North exit. Follow 23 North to the first exit—Lincoln Park, Route 202 South. Make a left off the exit ramp onto 202 South. At the third traffic light (Shell Station), make a right onto Comly Road. Follow Comly Road for approximately 1.5-2 miles to the T at the lake and make right onto Ryerson Road. Lincoln Park Middle School is a few hundred yards down on the right hand side of Ryerson Road.

### FROM ROUTE 80 EAST:

Take Route 80 East to the Route 46/Route 3 exit. Get into the far right lane of Route 46 East and take the Riverview Dr. (Totowa) exit. Make a U-turn on Riverview Dr. onto Route 46 West. Follow Route 46 W to the Route 23 North exit--Lincoln Park, Route 202 South. Make a left off the exit ramp onto 202 South. At the third traffic light (Shell Station), make a right onto Comly Road. Follow Comly Road for approximately 1.5-2 miles to the T at the lake and make a right onto Ryerson Road. Lincoln Park Middle School is a few hundred yards down on the right hand side of Ryerson Road.

### FROM ROUTE 287 NORTH:















Take Route 287 North to the exit in Montville. At the exit ramp, make a left onto Route 202 North. Continue along 202 North to the 2nd traffic light. Make a right and go under RR trestle. 202 North make a left at the light. Follow Route 202 through Montville into Lincoln Park. At the bottom of the hill into Lincoln Park, (Right-Aid will be on your left) Route 202 bears to the right-- you GO STRAIGHT- through the traffic light, two blocks. At the light make a left over the viaduct onto Comly Road. Follow Comly Road for approximately 1.5-2 miles to the T at the lake and make right onto Ryerson Road. Lincoln Park Middle School is a few hundred yards down on the right hand side of Ryerson Road.



Trip to:

**Boonton High School - Middle School**  
**306 Lathrop Ave**  
 Boonton, NJ 07005  
 (973) 335-9700  
 9.76 miles / 12 minutes

Notes

	<b>52 Newark Pompton Tpke, Riverdale, NJ 07457-1419</b>	<b>Download Free App</b>
	1. Start out going south on Newark Pompton Turnpike toward Oak St. <a href="#">Map</a>	<b>0.5 Mi</b> 0.5 Mi Total
 	2. Turn right onto RT-23 N. <a href="#">Map</a> <i>If you are on Windbeam Rd and reach Wayside Pl you've gone about 0.1 miles too far</i>	<b>0.5 Mi</b> 1.0 Mi Total
 	3. Merge onto I-287 S toward Morristown. <a href="#">Map</a>	<b>7.6 Mi</b> 8.6 Mi Total
	4. Take the Myrtle Ave exit, EXIT 45, toward Boonton. <a href="#">Map</a>	<b>0.2 Mi</b> 8.8 Mi Total
 	5. Turn left onto Myrtle Ave / US-202. <a href="#">Map</a> <i>Walgreens is on the corner</i>	<b>0.8 Mi</b> 9.6 Mi Total
 	6. Turn left onto Main St / US-202. <a href="#">Map</a> <i>Main St is 0.5 miles past Wootton St</i> <i>Old Towne Deli is on the corner</i> <i>If you reach I-287 S you've gone about 0.2 miles too far</i>	<b>0.04 Mi</b> 9.6 Mi Total
	7. Take the 1st left onto Lathrop Ave. <a href="#">Map</a> <i>Boonton Police Department is on the corner</i> <i>If you are on Washington St and reach Monroe St you've gone a little too far</i>	<b>0.1 Mi</b> 9.8 Mi Total
	8. <b>306 LATHROP AVE</b> is on the left. <a href="#">Map</a> <i>Your destination is just past Maple Ave</i> <i>If you reach Holmes St you've gone a little too far</i>	
	<b>Boonton High School - Middle School</b> 306 Lathrop Ave, Boonton, NJ 07005 (973) 335-9700	

TOWN

Morris Plains

SCHOOL NAME The Borough School

STREET ADDRESS 500 Speedwell Ave.

SCHOOL PHONE 973-538-1650

Main office = xt 120 or 121

Athletic = xt 136

**DIRECTIONS TO THE SCHOOL:**

**FROM THE NORTH:**

Route 287 south to Route 10 west. Follow Route 10 west to the Route 202 south jughandle. Stay on Route 202 south for approximately 2 miles into the town of Morris Plains. The Borough School is on the right across from Friendly's.

**FROM THE SOUTH:**

Route 287 north to Route 10 west. Follow Route 10 west to the Route 202 south jughandle. Stay on Route 202 south for approximately 2 miles into the town of Morris Plains. The Borough School is on the right across from Friendly's.

**FROM THE WEST:**

Route 10 east to Route 202 south. Follow Route 202 south for approximately 2 miles into the town of Morris Plains. Borough School is on the right across from Friendly's.

**FROM THE EAST:**

Route 10 west to Route 202 south. Follow Route 202 south for approximately 2 miles. Borough School is on the right across from Friendly's.

**DIRECTIONS TO OFF CAMPUS ATHLETIC FIELDS/FACILITIES USED:**

# GMCJSCA SCHOOL DIRECTIONS

TOWN Hanover Township (Whippany)

SCHOOL NAME Memorial Junior School

STREET ADDRESS 61 Highland Ave., Whippany SCHOOL PHONE 973-515-2439 (AD)

973-515-2427 (Office)

## DIRECTIONS TO THE SCHOOL:

From Rt. 287 (North or South)—Exit onto Rt. 10 East—at 4<sup>th</sup> light (Whippany Diner) take jug handle around diner onto Troy Hills Road. Go to the first light and make a left onto Highland Ave. School is on your left about ¼ mile from the light. Park in the big parking lot after the circular drive way. Gym is in the back of the school.

Coming from Rt. 10 East see above

Coming from Rt. 10 West—Exit onto Troy Hills Road (Molly Malone's Restaurant is on the corner)—follow directions above.

## DIRECTIONS TO OFF CAMPUS ATHLETIC FIELDS/FACILITIES USED:

Baseball—Blackbrook Park—Same directions to school but instead of making a left onto Highland Ave. at the light make a right at the light onto Sunset Drive. Field and Park are at the end of Sunset Dr. on your right.

Soccer—Bee Meadow School—Same directions to school except pass school on Highland Ave. and at the "T" make a right onto Reynolds Road. School will be on your right approx. ¼ of a mile. Field is in back of the school.

Google Maps 52 Newark Pompton Turnpike to mountain lakes hs Drive 11.1 miles, 16 min

52 Newark Pompton Turnpike  
Riverdale, NJ 07457

GIRLS SOFTBALL ONLY  
BRIARCLIFF

Get on I-287 S

2 min (0.8 mi)

- ↑ 1. Head north on Newark Pompton Turnpike toward Post Ln 0.4 mi
- ↶ 2. Turn left onto Hamburg Turnpike/Paterson Hamburg Turnpike 0.2 mi
- ⤴ 3. Turn left to merge onto I-287 S toward NJ-23 0.2 mi

Follow I-287 S to Myrtle Ave in Boonton. Take exit 45 from I-287 S

7 min (7.8 mi)

- ⤴ 4. Merge onto I-287 S 7.7 mi
- ↘ 5. Take exit 45 for Myrtle Ave toward Boonton 0.2 mi

Continue on Myrtle Ave to your destination in Mountain Lakes

8 min (2.4 mi)

- ↶ 6. Turn left onto Myrtle Ave 0.8 mi
- ↘ 7. Turn right onto Main St. 269 ft
- ↶ 8. Turn left onto Morris Ave 1.2 mi
- ↘ 9. Turn right onto Powerville Rd 0.2 mi
- ↶ 10. Turn left  
⚠ Restricted usage road 89 ft
- ↘ 11. Turn right  
⚠ Restricted usage road  
📍 Destination will be on the left 282 ft

Mountain Lakes High School

96 Powerville Rd, Mountain Lakes, NJ 07046